



---

# B.P. CHALIHA COLLEGE

---

**CRITERIA: 4.1.1**

## **Supporting Documents**



**Submitted to**





**National Assessment and Accreditation Council**

## Total Departments 17

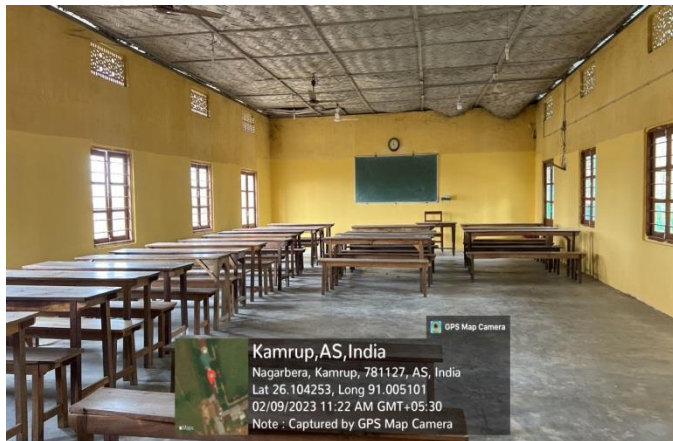
Sl. No.	Departments
1	Assamese
2	Arabic
3	Education
4	Economics
5	English
6	Geography
7	History
8	Political Science
9	Sociology
10	Commerce
11	Botany
12	Chemistry
13	Computer Science
14	Physics
15	Mathematics
16	Statistics
17	Zoology
Total	17



# Classroom

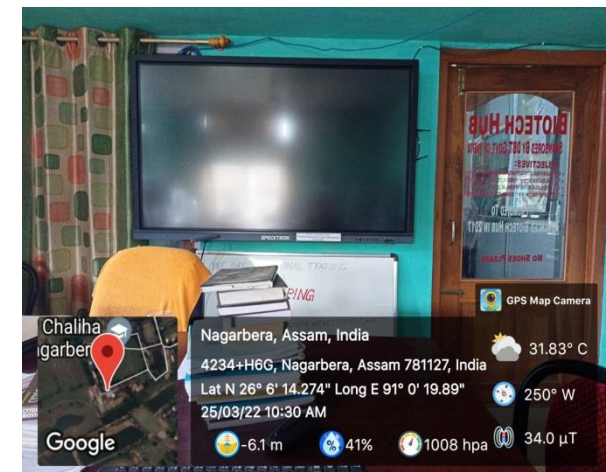

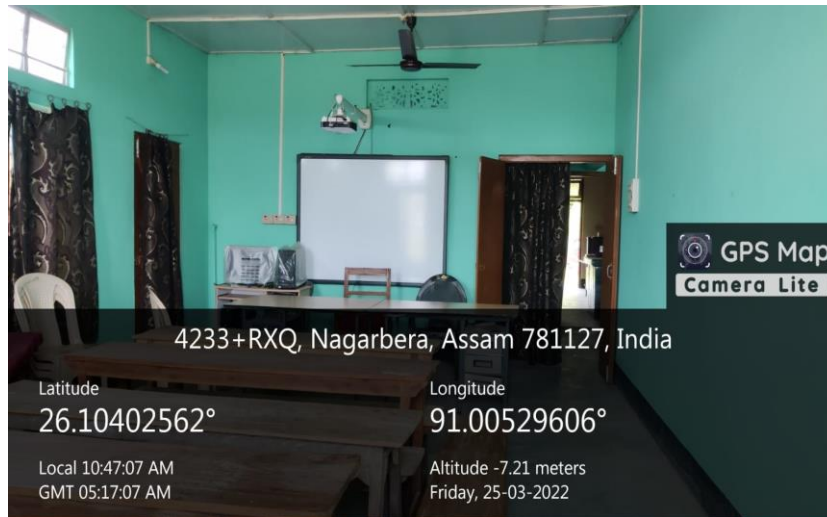








# Digital Classroom



# Chemistry



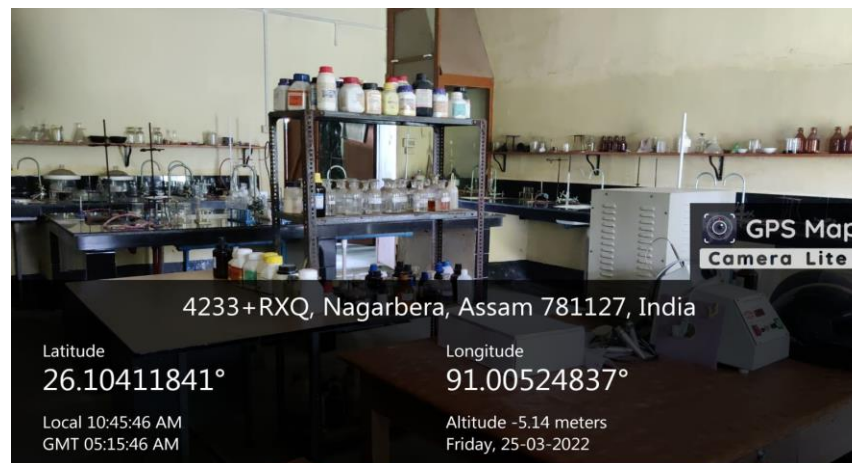
4233+RXQ, Nagarbera, Assam 781127, India

Latitude  
26.10407979°

Longitude  
91.00520909°

Local 10:46:07 AM  
GMT 05:16:07 AM

Altitude -0.73 meters  
Friday, 25-03-2022



4233+RXQ, Nagarbera, Assam 781127, India

Latitude  
26.10411841°

Longitude  
91.00524837°

Local 10:45:46 AM  
GMT 05:15:46 AM

Altitude -5.14 meters  
Friday, 25-03-2022



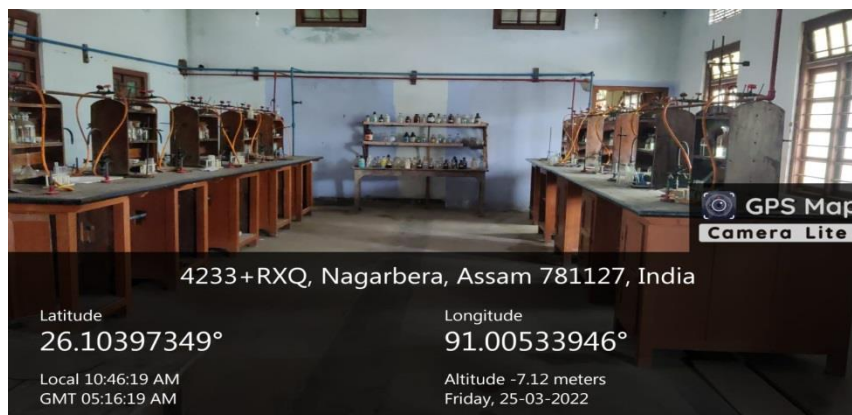
4233+RXQ, Nagarbera, Assam 781127, India

Latitude  
26.10411992°

Longitude  
91.00534235°

Local 10:45:31 AM  
GMT 05:15:31 AM

Altitude 0.75 meters  
Friday, 25-03-2022



4233+RXQ, Nagarbera, Assam 781127, India

Latitude  
26.10397349°

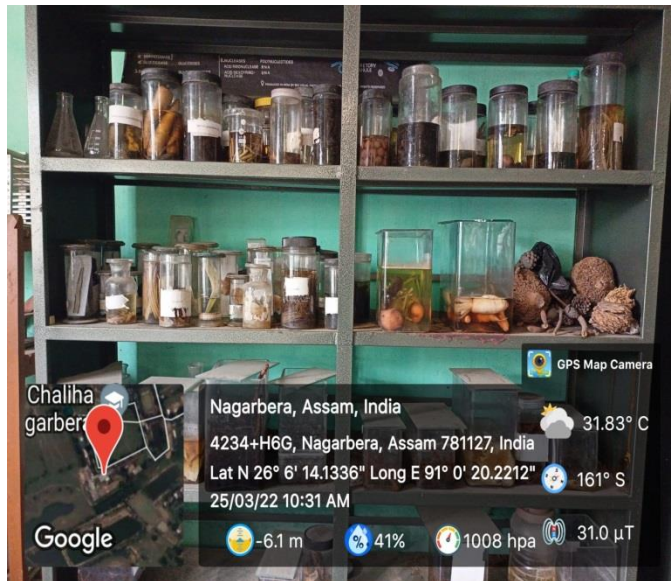
Longitude  
91.00533946°

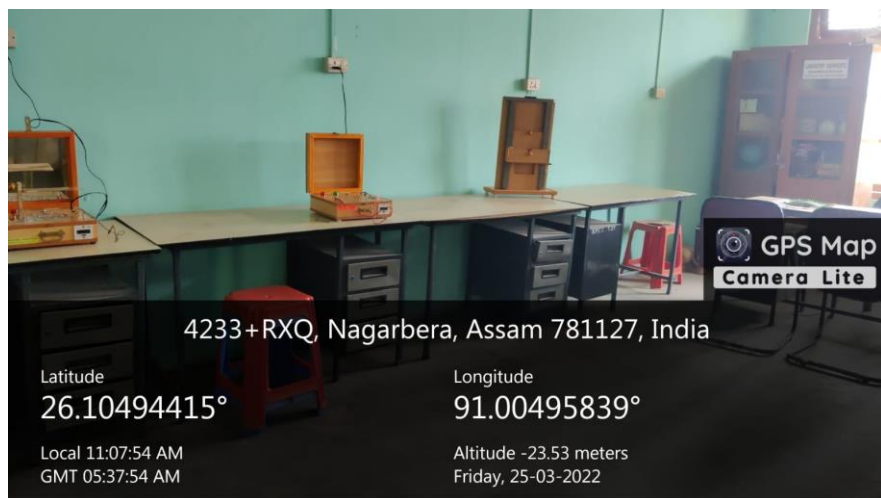
Local 10:46:19 AM  
GMT 05:16:19 AM

Altitude -7.12 meters  
Friday, 25-03-2022



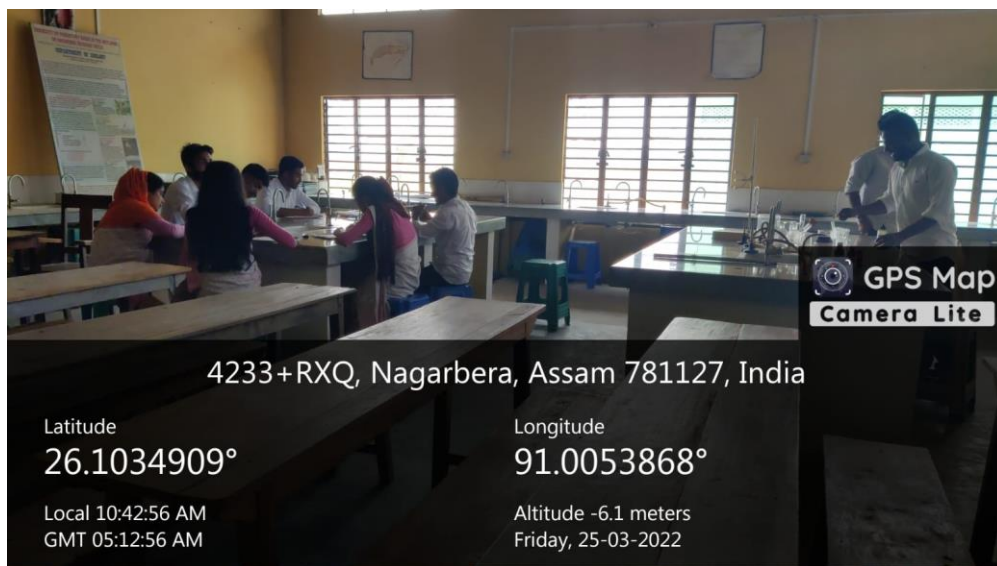
# Laboratory
















 **GPS Map**  
**Camera Lite**

4233+RXQ, Nagarbera, Assam 781127, India

Latitude

26.10520572°

Longitude

91.00486958°


Local 11:06:08 AM

GMT 05:36:08 AM

Altitude -17.18 meters

Friday, 25-03-2022



## Girls Hostel





## Warden's Residence





**Kamrup,AS,India**  
Nagarbera, Kamrup, 781127, AS, India  
Lat 26.104616, Long 91.004976  
02/10/2023 10:40 AM GMT+05:30  
Note : Captured by GPS Map Camera

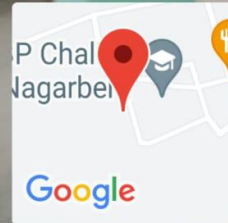
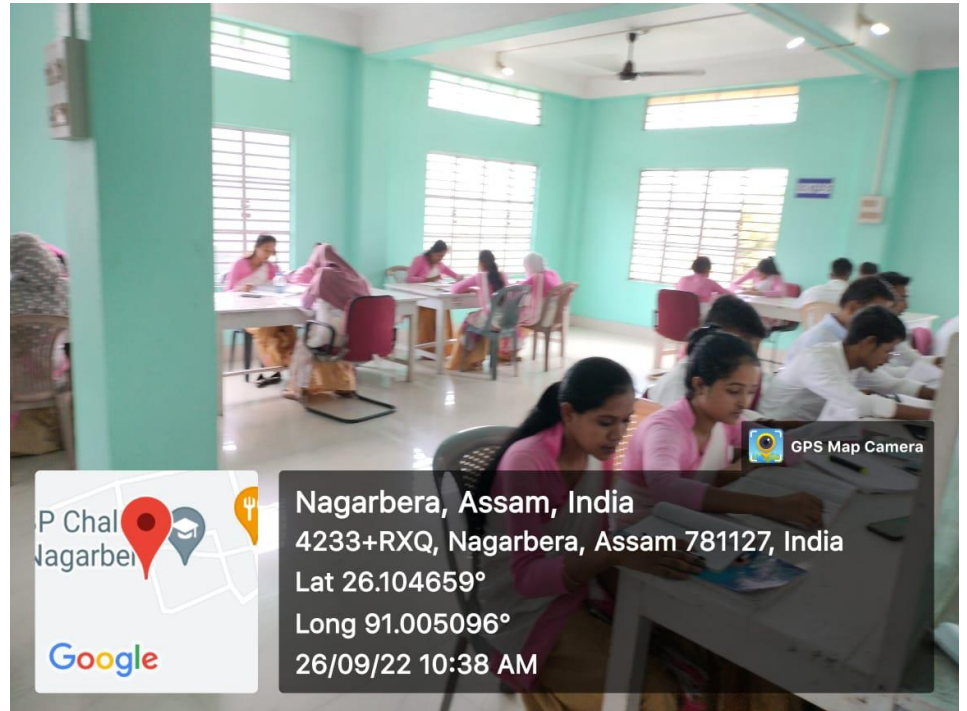
GPS Map Camera



## College playground



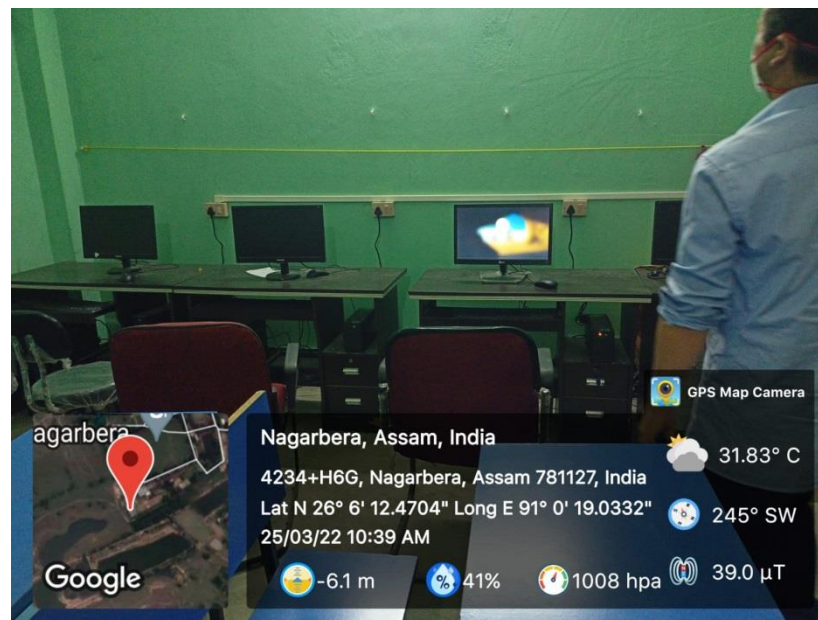

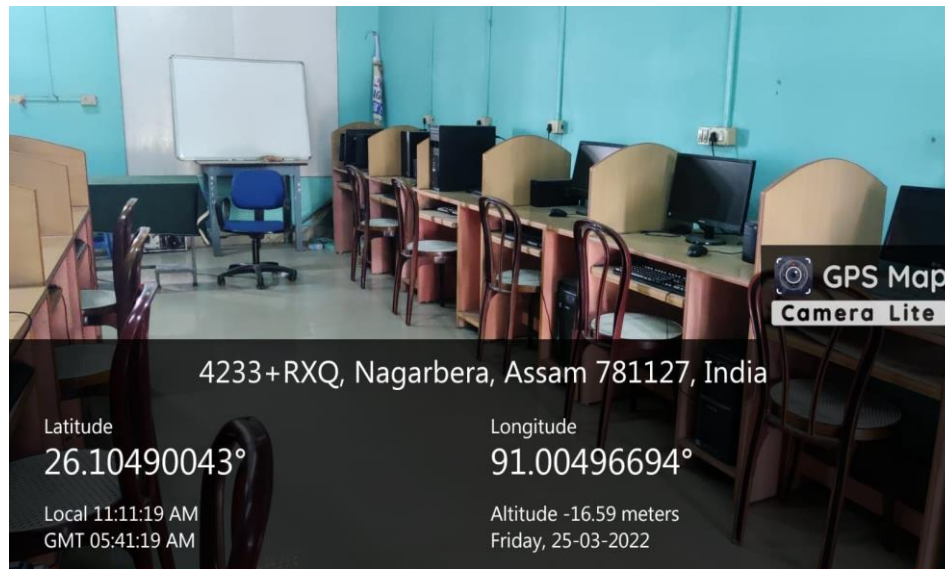
# Library



Nagarbera, Assam, India  
4233+RXQ, Nagarbera, Assam 781127, India  
Lat 26.104659°  
Long 91.005096°  
26/09/22 10:38 AM



# Computer Laboratory





GPS Map Camera

Kamrup, AS, India

Nagarbera, Kamrup, 781127, AS, India

Lat 26.104632, Long 91.005084

02/09/2023 11:27 AM GMT+05:30

Note : Captured by GPS Map Camera



# **Smart Classrooms**



**Seminar Hall**





**Digital Classroom**



**Biotech Hub Smart Classroom**



**FACILITIES FOR  
WOMEN**

**GIRLS HOSTEL**







## GIRLS COMMON ROOM



## CCTV CAMERAS







(Dr Kamal Ch Pathak)  
Principal, B. P. Chaliha College

Principal  
B.P. Chaliha College  
Nabarbera